














MILLER PARK

SCOUTS CANADA
HALIFAX AREA COUNCIL



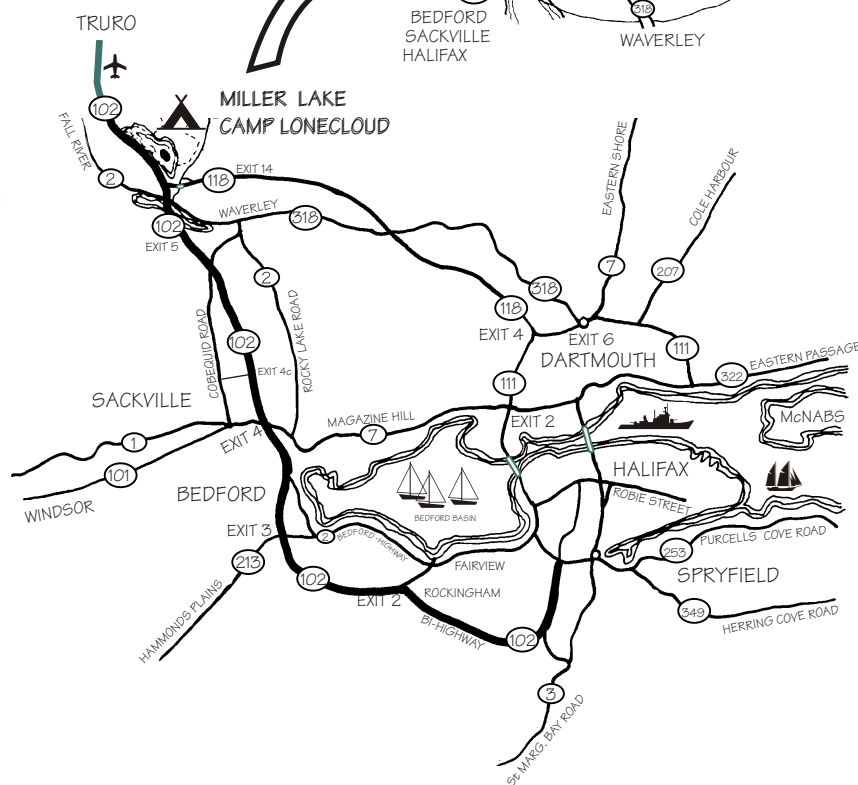
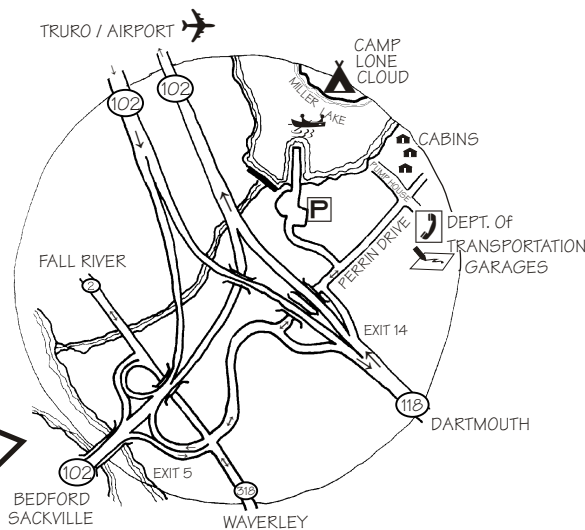
CAMP RULES MILLER LAKE MAINLAND

THE GROUP LEADER IS RESPONSIBLE TO ENFORCE THE FOLLOWING RULES:

1. A PERMIT TO CAMP AND/OR HIKE CARD MUST BE FILLED OUT AND DEPOSITED IN A DESIGNATED BOX FOR EACH VISIT TO MILLER PARK. CARDS ARE AVAILABLE AT THE SCOUT SHOP AND CABIN HOLDERS. DROP BOXES ARE LOCATED ON THE BOAT HOUSE (5), THE FENCE OF THE DEPT. OF TRANSPORTATION GARAGES (27) AND HARBOUR WEST CABIN (19). 
2. ALL CAMPING, HIKING AND BOATING MUST COMPLY TO CURRENT REGULATIONS PUBLISHED BY SCOUTS CANADA- "BYLAWS, POLICY, PROCEDURES". 
3. POSSESSION OR USE OF ALCOHOLIC BEVERAGES OR NARCOTICS OF ANY FORM ARE FORBIDDEN
4. POSSESSION OR USE OF FIRE ARMS, SNARES, TRAPS OR EXPLOSIVES OF ANY FORM ARE FORBIDDEN.
5. COOKING AND/OR CAMPING IN THE IMMEDIATE AREA OF THE MAIN CAMPFIRE CIRCLE IS FORBIDDEN. 
6. USE PERMANENT LATRINES (OUTHOUSES) AT ALL TIMES. 
7. LEAVE THE AREA CLEANER THAN WHEN YOU FOUND IT. COLLECT AND REMOVE ALL OF YOUR GARBAGE FROM THE MILLER PARK AREA. 
8. SAFETY AND FIRST AID IS THE RESPONSIBILITY OF GROUP LEADER.
9. CAMP ONLY ON SCOUTS CANADA PROPERTY (SEE MAP FOR BOUNDARIES). PERMISSION TO USE OTHER PROPERTY MUST BE OBTAINED FROM OWNERS. 
10. FELLING OR DAMAGING OF LIVE TREES IS FORBIDDEN. DEAD FELL CAN BE USED.
11. ALL OUTDOOR FIRES MUST BE IN PERMANENT FIRE PITS. TEMPORARY FIRE PITS ARE NOT PERMITTED. OUTDOOR FIRES ARE SUBJECT TO DEPARTMENT OF LANDS AND FOREST RULES AND MUST BE SUPERVISED. 
12. ACTIVITIES MUST TAKE INTO CONSIDERATION THAT SCOUTING IS CO-ED. 
13. NO PARKING IS PERMITTED ON THE PUMP HOUSE ROAD OR IN FRONT OF THE CHAIN GATE. 
14. NO MOTORIZED VEHICLES ALLOWED ON ANY TRAILS (ATVs-SKIDOOS). 
15. MILLER LAKE WATER IS NOT FOR DRINKING UNLESS IT IS TREATED. IT CAN BE USED FOR COOKING OR WASHING. 

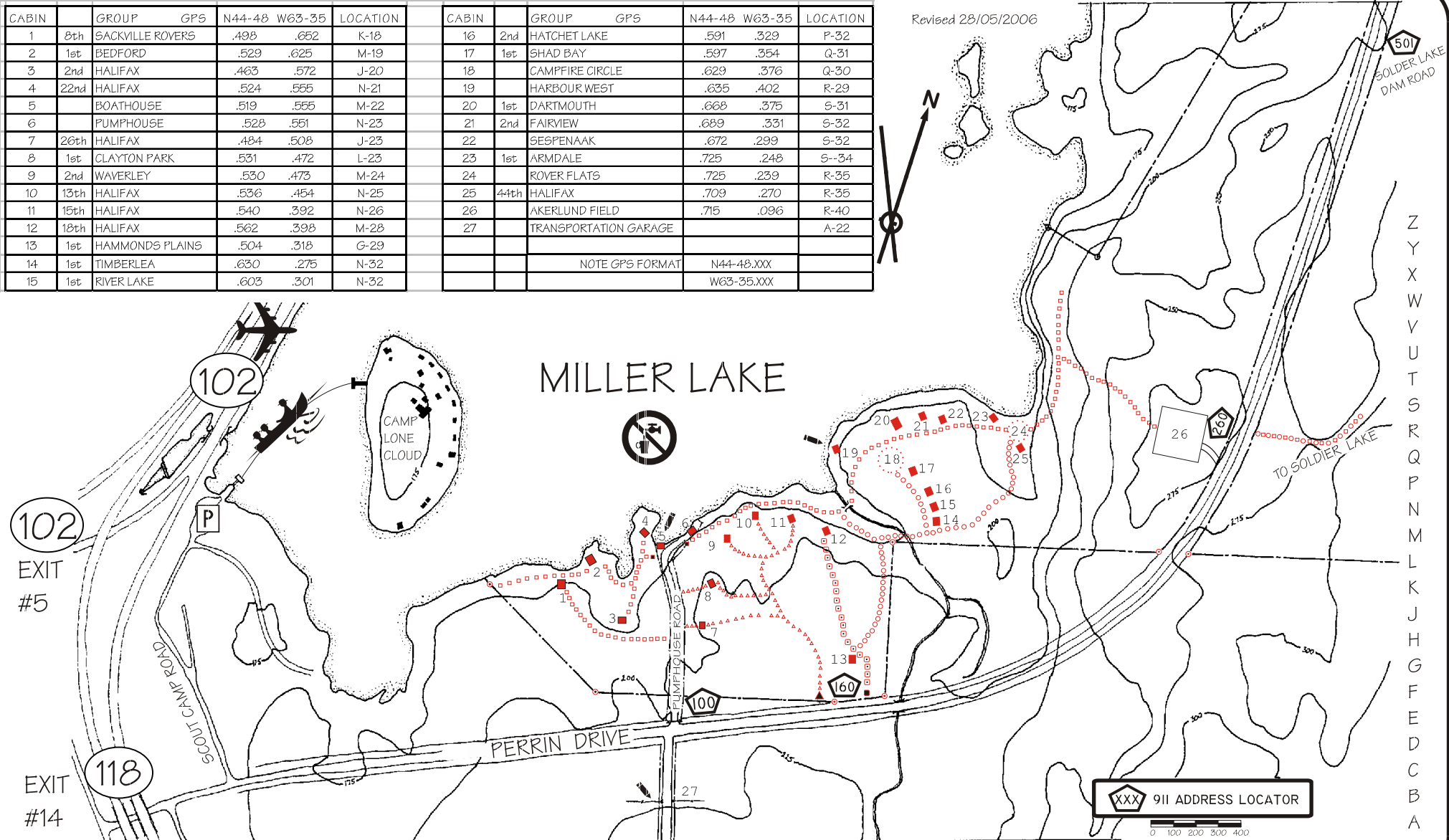
VIOLETION OF THESE RULES AS INTERPRETED IN THEIR BROADEST SENSE MAY RESULT IN DISCIPLINARY ACTION AGAINST THE GROUP LEADER BY SCOUTS CANADA

IN CASE OF EMERGENCY CALL 911  GIVE LOCATION ON MAP 



CABIN		GROUP	GPS	N44-48	W63-35	LOCATION	CABIN		GROUP	GPS	N44-48	W63-35	LOCATION
1	8th	SACKVILLE ROVERS		.498	.652	K-18	16	2nd	HATCHET LAKE		.591	.329	P-32
2	1st	BEDFORD		.529	.625	M-19	17	1st	SHAD BAY		.597	.354	Q-31
3	2nd	HALIFAX		.463	.572	J-20	18		CAMPFIRE CIRCLE		.629	.376	Q-30
4	22nd	HALIFAX		.524	.555	N-21	19		HARBOUR WEST		.635	.402	R-29
5		BOATHOUSE		.519	.555	M-22	20	1st	DARTMOUTH		.668	.375	S-31
6		PUMPHOUSE		.528	.551	N-23	21	2nd	FAIRVIEW		.689	.331	S-32
7	26th	HALIFAX		.484	.508	J-23	22		SESPENAAK		.672	.299	S-32
8	1st	CLAYTON PARK		.531	.472	L-23	23	1st	ARMDALE		.725	.248	S--34
9	2nd	WAVERLEY		.530	.473	M-24	24		ROVER FLATS		.725	.239	R-35
10	13th	HALIFAX		.536	.454	N-25	25	44th	HALIFAX		.709	.270	R-35
11	15th	HALIFAX		.540	.392	N-26	26		AKERLUND FIELD		.715	.096	R-40
12	18th	HALIFAX		.562	.398	M-28	27		TRANSPORTATION GARAGE				A-22
13	1st	HAMMONDS PLAINS		.504	.318	G-29							
14	1st	TIMBERLEA		.630	.275	N-32							
15	1st	RIVER LAKE		.603	.301	N-32							
									NOTE GPS FORMAT		N44-48.XXX		
											W63-35.XXX		

Revised 28/05/2006



Z
Y
X
W
V
U
T
S
R
Q
P
N
M
L
K
J
H
G
F
E
D
C
B
A

1 2 3 4 5 6 7 8 9 10 11 12 13 14 15 16 17 18 19 20 21 22 23 24 25 26 27 28 29 30 31 32 33 34 35 36 37 38 39 40 41 42 43 44 45 46 47 48 49 50