


SCOUTS CANADA
HALIFAX AREA COUNCIL



-

-

-

- S 

- 

- P

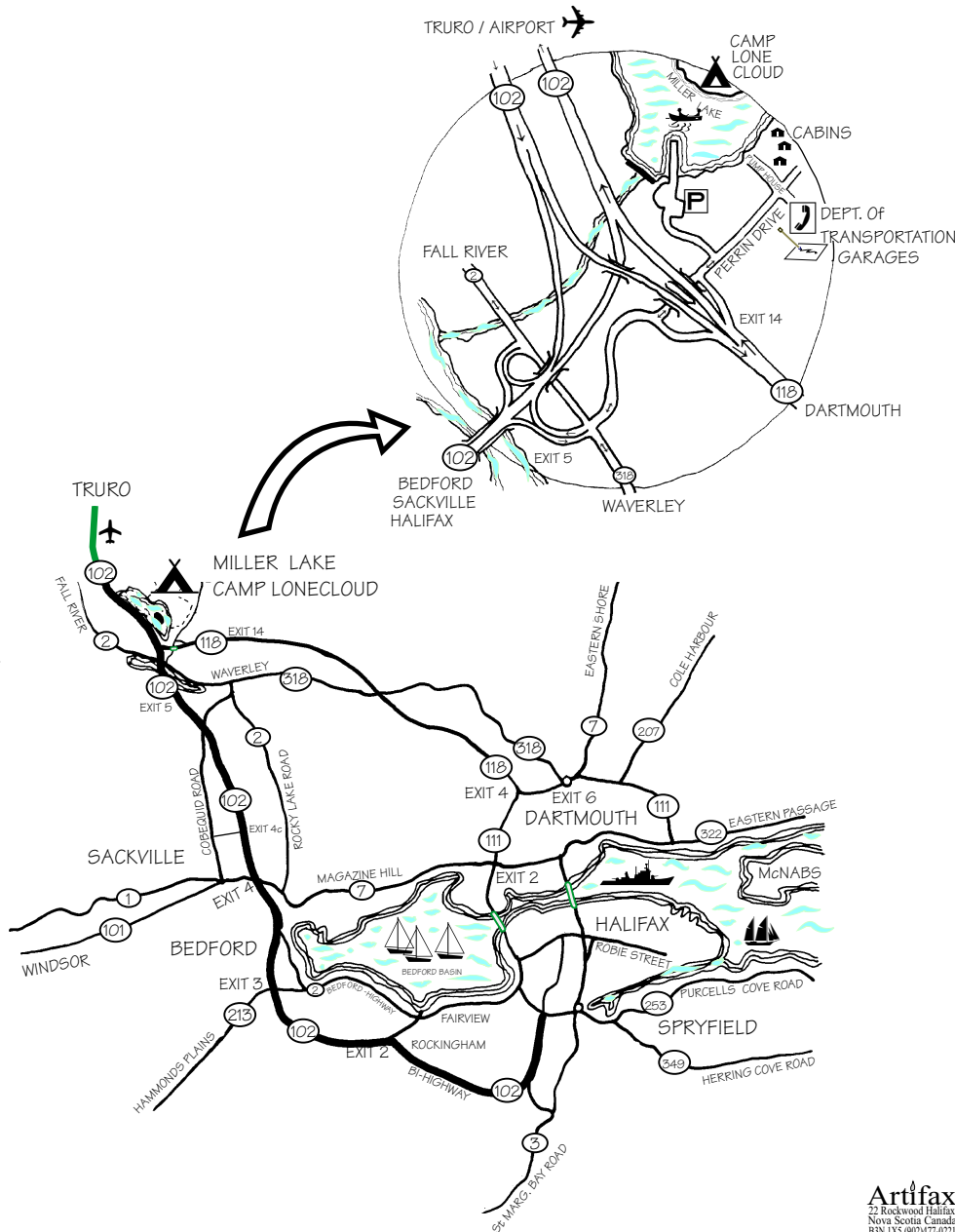
-

- 

SCOUTS CANADA



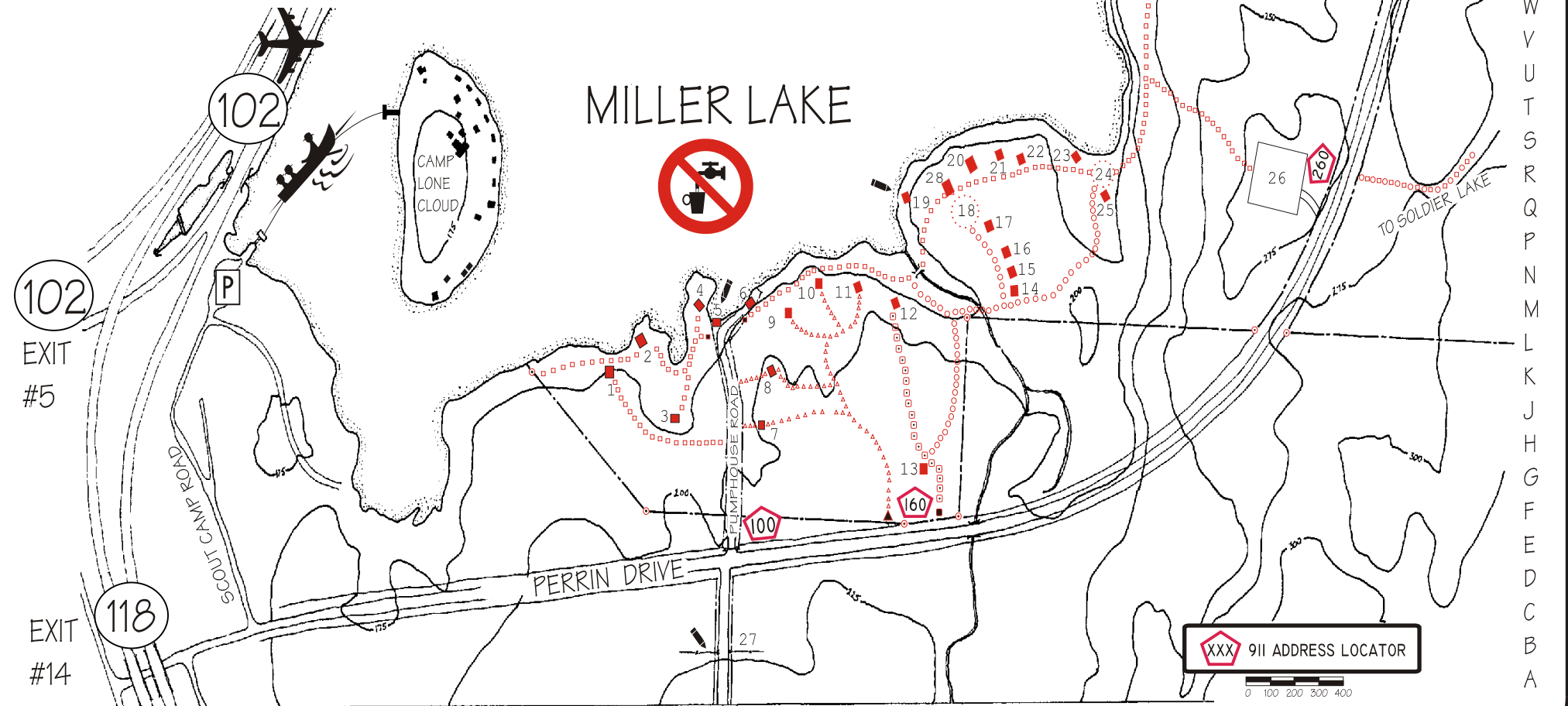
100 160 260 501



CABIN		GROUP	GPS	N44-48	W63-35	LOCATION
1	8th	SACKVILLE ROVERS	.498	.652		K-18
2		VACANT NOT USEABLE	.529	.625		M-19
3		VACANT NOT USEABLE	.463	.572		J-20
4	22nd	HALIFAX	.524	.555		N-21
5		BOATHOUSE	.519	.555		M-22
6		PUMPHOUSE	.528	.551		N-23
7	26th	HALIFAX	.484	.508		J-23
8	1st	CLAYTON PARK	.531	.472		L-23
9		VACANT NOT USEABLE	.530	.473		M-24
10	1st	DART VENTURERS	.536	.454		N-25
11	1st	BEDFORD	.540	.392		N-26
12		VACANT NOT USEABLE	.562	.398		M-28
13	1st	HAMMONDS PLAINS	.504	.318		G-29
14	1st	TIMBERLEA	.630	.275		N-32
15	1st	RIVER LAKE	.603	.301		N-32

CABIN		GROUP	GPS	N44-48	W63-35	LOCATION
16	2nd	HATCHET LAKE	.591	.329	P-32	
17	1st	SHAD BAY	.597	.354	Q-31	
18		CAMPFIRE CIRCLE	.629	.376	Q-30	
19	1st	SAMBRO	.635	.402	R-29	
20	1st	DARTMOUTH	.668	.375	S-31	
21	2nd	FAIRVIEW	.689	.331	S-32	
22		SESPENAAK	.672	.299	S-32	
23	1st	ARMDALE	.725	.248	S--34	
24		ROVER FLATS	.725	.239	R-35	
25	44th	HALIFAX	.709	.270	R-35	
26		AKERLUND FIELD	.715	.096	R-40	
27		TRANSPORTATION GARAGE			A-22	
28	2nd	EASTERN PASSAGE	.635	.402	R-30	
		NOTE GPS FORMAT	N44-48.XXX			
			W63-35.XXX			

Revised 19/6/2012



1 2 3 4 5 6 7 8 9 10 11 12 13 14 15 16 17 18 19 20 21 22 23 24 25 26 27 28 29 30 31 32 33 34 35 36 37 38 39 40 41 42 43 44 45 46 47 48 49 50